

LEGEND

	PERM CONST THIS STEP		TEMP CONST THIS STEP
	FAST-TRACK CONC CONST THIS STEP		PERM CONST PREV COMPLETED
	TEMP CONST PREV COMPLETED		SIDEPATH PREV COMPLETED
	SIDEPATH THIS STEP		PLASTIC DRUM
	TRAFFIC FLOW THIS STEP		TYPE III BARRICADE
	TEMP GROUND MOUNTED SIGN		LOW PROFILE CONC. BARRIER (LPCB) W/ REFLECTORS @ 10' C/C
	LPCB TY 2		TEMPORARY DRAINAGE

- NOTES:**
- WHEN LOW PROFILE CONCRETE BARRIER IS ADJACENT TO TRAFFIC, ALL LOW PROFILE CONCRETE BARRIER ENDS FACING APPROACHING TRAFFIC SHALL BE PROTECTED BY LOW PROFILE CONCRETE BARRIER TY 2
 - ACCESS TO ALL PROPERTIES AND SIDE STREETS IS TO BE MAINTAINED AT ALL TIMES. DRIVEWAY CONSTRUCTION SHALL FOLLOW HOUSTON DISTRICT CSMD TC 8010-20 AND DS TC 8020-04
 - REFER TO "TRAFFIC CONTROL PLAN MISCELLANEOUS DETAILS" FOR TEMPORARY PAVEMENT STRUCTURE.
 - DO NOT CONSTRUCT PROPOSED CURBS IN CONFLICT WITH TEMPORARY PAVEMENT UNTIL AFTER TEMPORARY PAVEMENT IS REMOVED.

- NOTES:**
- REFER TO "TRAFFIC CONTROL PLAN, PLAN & PROFILE - WB_DETOUR" FOR TEMPORARY PAVEMENT CONTROL POINTS AND HORIZONTAL AND VERTICAL ALIGNMENT INFORMATION
 - REFER TO "TRAFFIC CONTROL PLAN, PLAN & PROFILE - TEMP_NP" FOR TEMPORARY PAVEMENT CONTROL POINTS AND VERTICAL ALIGNMENT INFORMATION

Sequence	Direction	Start Station	End Station	Length	Width	Square Yards
1	EB	42+10	52+00	990	15	1650
3	WB	42+10	52+00	990	15	1650

72973

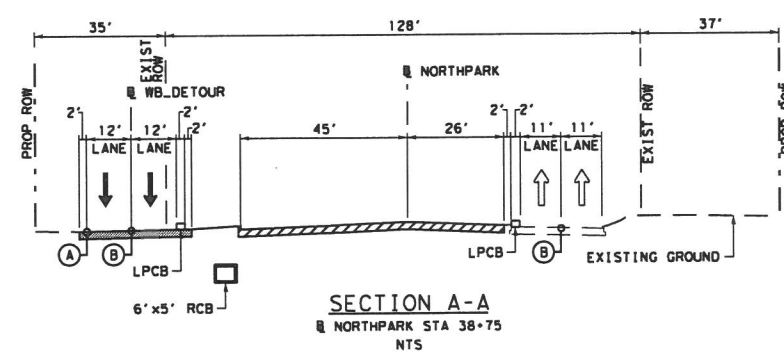
CITY DRAWING NUMBER

ACCEPTED AND FILED

PAULA KPATT
128626
LICENSED PROFESSIONAL ENGINEER

DATE: 1/7/2022

SCALE: 1"=100'



SPACING FOR CHANNELING DEVICES:

- (R) PLASTIC DRUMS ON MERGING TAPER @ 30' C-C WITH CHEVRON SIGN @ 60' C-C AND TYPE "C" WARNING LIGHT (FOR OVERNIGHT CLOSURE)
- (S) PLASTIC DRUMS ON RADII @ 5' C-C
- (T) PLASTIC DRUMS ON TANGENT @ 35' C-C WITH VERTICAL PANEL @ 70' C-C AND TYPE "C" WARNING LIGHT @ 70' C-C (FOR OVERNIGHT CLOSURE)
- (U) PLASTIC DRUMS IN FRONT OF CONSTRUCTION ZONE @ 20' C-C WITH VERTICAL PANEL @ 40' C-C AND TYPE "A" WARNING LIGHT @ 40' C-C (FOR OVERNIGHT CLOSURE)

SPACING SHOWN ON TRAFFIC CONTROL PLANS SHALL BE SUPERSEDED BY THE ABOVE SPACINGS. SPACINGS MAY BE ADJUSTED TO PROVIDE DRIVEWAYS, INTERSECTIONS, AND/OR MEDIAN OPENINGS.

- LEGEND**
- (A) WRK ZN PAV MRK REMOV (W) (4") (SLD)
 - (B) WRK ZN PAV MRK REMOV (W) (4") (BRK)
 - (C) WRK ZN PAV MRK REMOV (W) (4") (DOT)
 - (D) WRK ZN PAV MRK REMOV (W) (8") (SLD)
 - (E) WRK ZN PAV MRK REMOV (W) (12") (SLD)
 - (F) WRK ZN PAV MRK REMOV (W) (24") (SLD)
 - (G) WRK ZN PAV MRK REMOV (Y) (4") (SLD)
 - (H) WRK ZN PAV MRK REMOV (Y) (24") (SLD)
 - (I) WRK ZN PAV MRK REMOV (REFL) TY II-A-A @ 40' C/C
 - (J) WRK ZN PAV MRK REMOV (W) (ARROW)
 - (K) WRK ZN PAV MRK REMOV (W) (DBL ARROW)
 - (L) WRK ZN PAV MRK REMOV (W) (WORD)
 - (M) WRK ZN PAV MRK REMOV (W) (RR XING)
 - (N) WRK ZN PAV MRK REMOV (W) (TURN)
 - (O) WRK ZN PAV MRK REMOV (REFL) TY II-C-R @ 40' C/C
 - (Z) PREV WRK ZN PAV MRK TO REMAIN

NO. REVISIONS BY DATE

HNTB
HNTB Corporation
The HNTB Companies
Infrastructure Solutions
Firm Registration Number 420

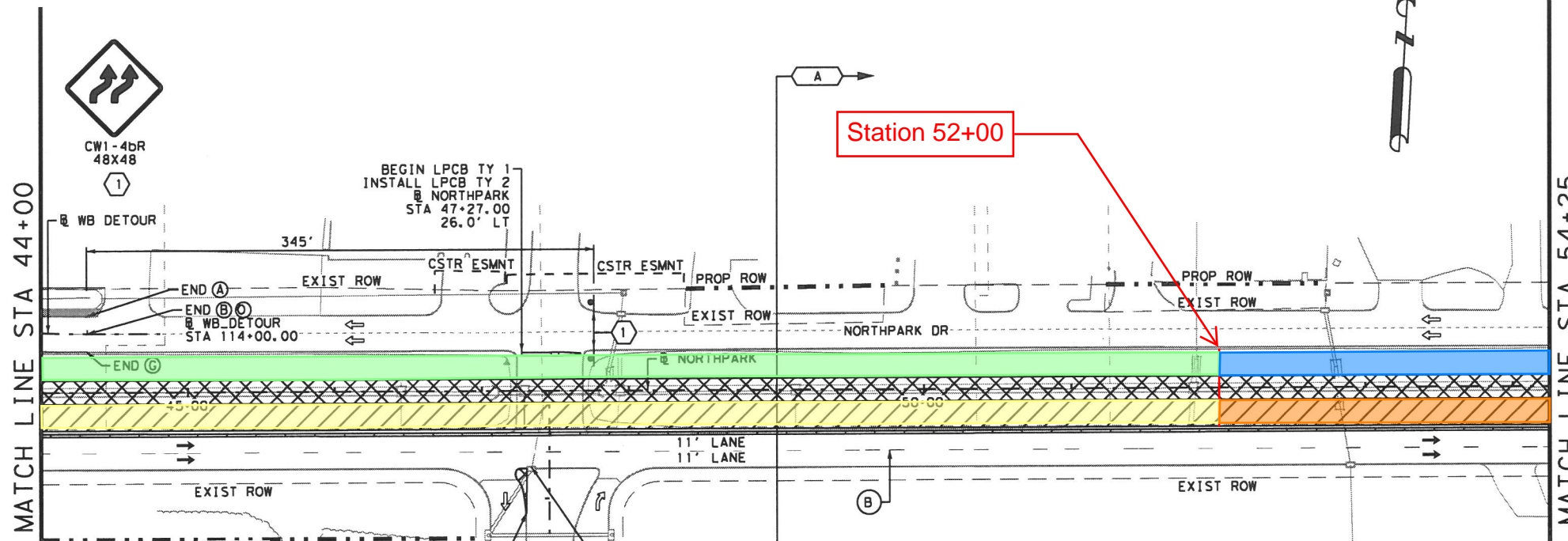
LH RA
LAKE HOUSTON REDEVELOPMENT AUTHORITY & TRZ 10
600 TRAVIS, SUITE 4200
HOUSTON, TX 77002

CITY OF HOUSTON
HOUSTON PUBLIC WORKS
NORTH PARK DRIVE
TRAFFIC CONTROL PLANS
PHASE 1 STEP 2
NORTH PARK DR
STA 33+00 TO STA 44+00

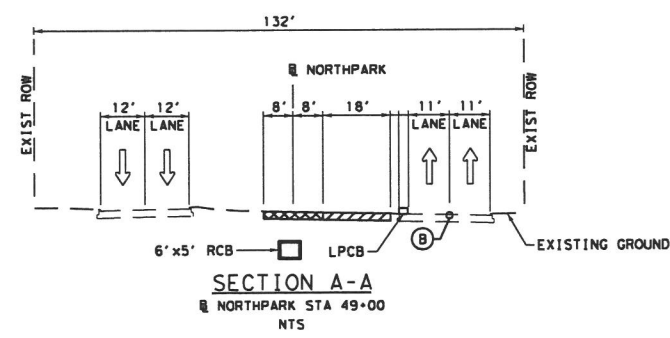
CSJ# 0271-03-060 SHEET 2 OF 7

DESIGNED TO	FILED NO.	STATE	CITY OF HOUSTON	BBB	HIGHWAY NO.
CHECKED TO	6	TEXAS	SEE TITLE SHEET		CS
DRAWN TO	STATE DISTRICT	COUNTY	CONTRACT SECTION	JOB NO.	SHEET NO.
CHECKED PI	HOU	MONTGOMERY	0912	37	232 63

1/7/2022 7:39:37 PM



Sequence	Direction	Start Station	End Station	Length	Width	Square Yards
1	EB	42+00	52+00	1000	15	1666.67
2	EB	52+00	54+35	235	15	391.67
2	EB	54+35	55+44	109	VAR	145.33
2	EB	55+44	58+80	336	12	448
3	WB	42+00	52+00	1000	15	1666.67
4	WB	52+00	58+80	680	15	1133.33



SPACING FOR CHANNELING DEVICES:



- (R) PLASTIC DRUMS ON MERGING TAPER @ 30' C-C WITH CHEVRON SIGN @ 60' C-C AND TYPE "C" WARNING LIGHT (FOR OVERNIGHT CLOSURE)
- (S) PLASTIC DRUMS ON RADII @ 5' C-C
- (T) PLASTIC DRUMS ON TANGENT @ 35' C-C WITH VERTICAL PANEL @ 70' C-C AND TYPE "C" WARNING LIGHT @ 70' C-C (FOR OVERNIGHT CLOSURE)
- (U) PLASTIC DRUMS IN FRONT OF CONSTRUCTION ZONE @ 20' C-C WITH VERTICAL PANEL @ 40' C-C AND TYPE "A" WARNING LIGHT @ 40' C-C (FOR OVERNIGHT CLOSURE)

SPACING SHOWN ON TRAFFIC CONTROL PLANS SHALL BE SUPERSEDED BY THE ABOVE SPACINGS. SPACINGS MAY BE ADJUSTED TO PROVIDE DRIVEWAYS, INTERSECTIONS, AND/OR MEDIAN OPENINGS.

LEGEND

	PERM CONST THIS STEP		TEMP CONST THIS STEP
	FAST-TRACK CONC CONST THIS STEP		PERM CONST PREV COMPLETED
	TEMP CONST PREV COMPLETED		SIDEPATH PREV COMPLETED
	SIDEPATH THIS STEP		PLASTIC DRUM
	TRAFFIC FLOW THIS STEP		TYPE III BARRICADE
	TEMP GROUND MOUNTED SIGN		LOW PROFILE CONC. BARRIER (LPCB) W/ REFLECTORS @ 10' C/C
	LPCB TY 2		TEMPORARY DRAINAGE

- NOTES:**
- WHEN LOW PROFILE CONCRETE BARRIER IS ADJACENT TO TRAFFIC, ALL LOW PROFILE CONCRETE BARRIER ENDS FACING APPROACHING TRAFFIC SHALL BE PROTECTED BY LOW PROFILE CONCRETE BARRIER TY 2
 - ACCESS TO ALL PROPERTIES AND SIDE STREETS IS TO BE MAINTAINED AT ALL TIMES. DRIVEWAY CONSTRUCTION SHALL FOLLOW HOUSTON DISTRICT CSMD TC 8010-20 AND DS TC 8020-04
 - REFER TO "TRAFFIC CONTROL PLAN MISCELLANEOUS DETAILS" FOR TEMPORARY PAVEMENT STRUCTURE.
 - DO NOT CONSTRUCT PROPOSED CURBS IN CONFLICT WITH TEMPORARY PAVEMENT UNTIL AFTER TEMPORARY PAVEMENT IS REMOVED.



- LEGEND**
- (A) WRK ZN PAV MRK REMOV (W) (4") (SLD)
 - (B) WRK ZN PAV MRK REMOV (W) (4") (BRK)
 - (C) WRK ZN PAV MRK REMOV (W) (4") (DOT)
 - (D) WRK ZN PAV MRK REMOV (W) (8") (SLD)
 - (E) WRK ZN PAV MRK REMOV (W) (12") (SLD)
 - (F) WRK ZN PAV MRK REMOV (W) (24") (SLD)
 - (G) WRK ZN PAV MRK REMOV (Y) (4") (SLD)
 - (H) WRK ZN PAV MRK REMOV (Y) (24") (SLD)
 - (I) WRK ZN PAV MRK REMOV (REFL) TY II-A-A @ 40' C/C
 - (J) WRK ZN PAV MRK REMOV (W) (ARROW)
 - (K) WRK ZN PAV MRK REMOV (W) (DBL ARROW)
 - (L) WRK ZN PAV MRK REMOV (W) (WORD)
 - (M) WRK ZN PAV MRK REMOV (W) (RR XING)
 - (N) WRK ZN PAV MRK REMOV (W) (TURN)
 - (O) WRK ZN PAV MRK REMOV (REFL) TY II-C-R @ 40' C/C
 - (Z) PREV WRK ZN PAV MRK TO REMAIN

NO.	REVISIONS	BY	DATE

HNTB
 HNTB Corporation
 The HNTB Companies
 Infrastructure Solutions
 Firm Registration Number 420

LH RA
 LAKE HOUSTON REDEVELOPMENT AUTHORITY & TRZ 10
 20 HUNTON ANDREWS KURTH LLP
 600 TRAVIS, SUITE 4200
 HOUSTON, TX 77002

CITY OF HOUSTON
 HOUSTON PUBLIC WORKS
 NORTH PARK DRIVE
 TRAFFIC CONTROL PLANS
 PHASE 1 STEP 2
 NORTH PARK DR
 STA 44+00 TO STA 54+25

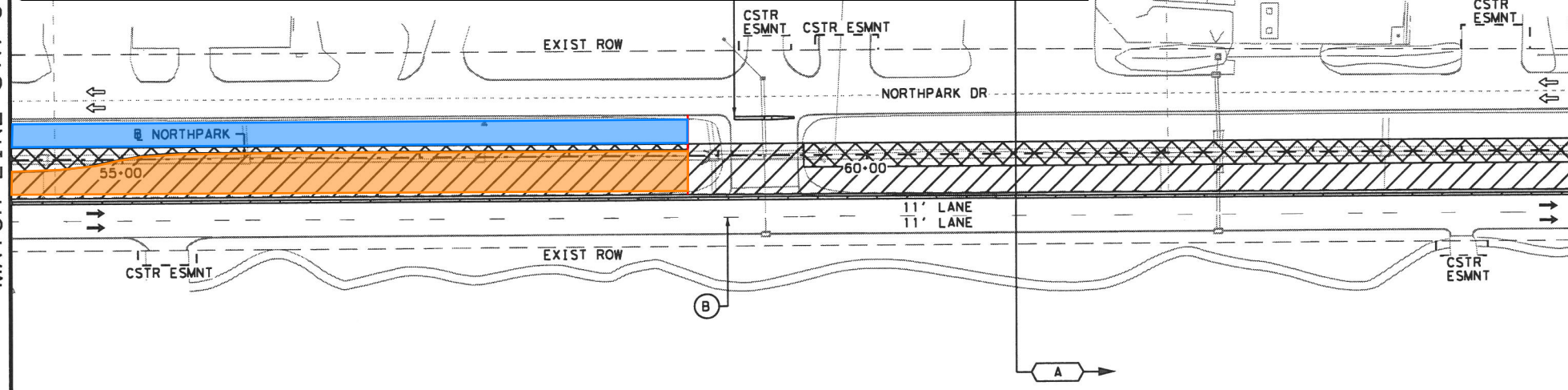
CSJH 0271-03-060 SHEET 3 OF 7
 DESIGNED TO: [] DIV: [] STATE: [] CITY OF HOUSTON: [] HSB: [] HIGHWAY NO.: []
 CHECKED TO: 6 TEXAS SEE TITLE SHEET CS
 DRAWN TO: [] COUNTY: [] CONTROL SECTION: [] JOB NO.: [] SHEET NO.: []
 CHECKED BY: PI DISTRICT: HOJ COUNTY: MONTGOMERY 0912 37 232 64

MATCH LINE STA 54+25

MATCH LINE STA 64+75

NOTES:

Sequence	Direction	Start Station	End Station	Length	Width	Square Yards
2	EB	52+00	54+35	235	15	391.67
2	EB	54+35	55+44	109	VAR	145.33
2	EB	55+44	58+80	336	12	448
4	WB	52+00	58+80	680	15	1133.33

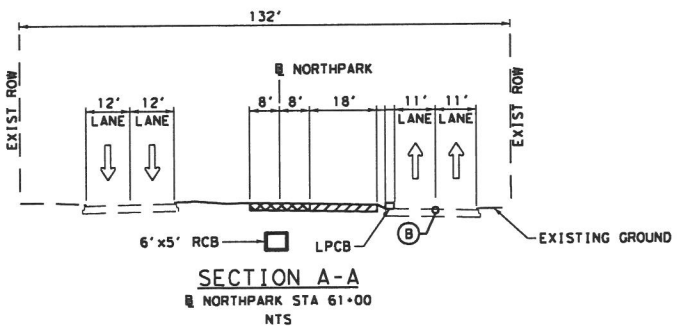




LEGEND

	PERM CONST THIS STEP		TEMP CONST THIS STEP
	FAST-TRACK CONC CONST THIS STEP		PERM CONST PREV COMPLETED
	TEMP CONST PREV COMPLETED		SIDEPATH PREV COMPLETED
	SIDEPATH THIS STEP		PLASTIC DRUM
	TRAFFIC FLOW THIS STEP		TYPE III BARRICADE
	TEMP GROUND MOUNTED SIGN		LOW PROFILE CONC. BARRIER (LPCB) W/ REFLECTORS @ 10' C/C
	LPCB TY 2		TEMPORARY DRAINAGE

NOTES:

1. WHEN LOW PROFILE CONCRETE BARRIER IS ADJACENT TO TRAFFIC, ALL LOW PROFILE CONCRETE BARRIER ENDS FACING APPROACHING TRAFFIC SHALL BE PROTECTED BY LOW PROFILE CONCRETE BARRIER TY 2
2. ACCESS TO ALL PROPERTIES AND SIDE STREETS IS TO BE MAINTAINED AT ALL TIMES. DRIVEWAY CONSTRUCTION SHALL FOLLOW HOUSTON DISTRICT CSMD TC 8010-20 AND DS TC 8020-04
3. REFER TO "TRAFFIC CONTROL PLAN MISCELLANEOUS DETAILS" FOR TEMPORARY PAVEMENT STRUCTURE.
4. DO NOT CONSTRUCT PROPOSED CURBS IN CONFLICT WITH TEMPORARY PAVEMENT UNTIL AFTER TEMPORARY PAVEMENT IS REMOVED.



SPACING FOR CHANNELING DEVICES:

- (R) PLASTIC DRUMS ON MERGING TAPER @ 30' C-C WITH CHEVRON SIGN @ 60' C-C AND TYPE "C" WARNING LIGHT (FOR OVERNIGHT CLOSURE)
- (S) PLASTIC DRUMS ON RADII @ 5' C-C
- (T) PLASTIC DRUMS ON TANGENT @ 35' C-C WITH VERTICAL PANEL @ 70' C-C AND TYPE "C" WARNING LIGHT @ 70' C-C (FOR OVERNIGHT CLOSURE)
- (U) PLASTIC DRUMS IN FRONT OF CONSTRUCTION ZONE @ 20' C-C WITH VERTICAL PANEL @ 40' C-C AND TYPE "A" WARNING LIGHT @ 40' C-C (FOR OVERNIGHT CLOSURE)

SPACING SHOWN ON TRAFFIC CONTROL PLANS SHALL BE SUPERSEDED BY THE ABOVE SPACINGS. SPACINGS MAY BE ADJUSTED TO PROVIDE DRIVEWAYS, INTERSECTIONS, AND/OR MEDIAN OPENINGS.

LEGEND

- (A) WRK ZN PAV MRK REMOV (W) (4") (SLD)
- (B) WRK ZN PAV MRK REMOV (W) (4") (BRK)
- (C) WRK ZN PAV MRK REMOV (W) (4") (DOT)
- (D) WRK ZN PAV MRK REMOV (W) (8") (SLD)
- (E) WRK ZN PAV MRK REMOV (W) (12") (SLD)
- (F) WRK ZN PAV MRK REMOV (W) (24") (SLD)
- (G) WRK ZN PAV MRK REMOV (Y) (4") (SLD)
- (H) WRK ZN PAV MRK REMOV (Y) (24") (SLD)
- (I) WRK ZN PAV MRK REMOV (REFL) TY II-A-A @ 40' C/C
- (J) WRK ZN PAV MRK REMOV (W) (ARROW)
- (K) WRK ZN PAV MRK REMOV (W) (DBL ARROW)
- (L) WRK ZN PAV MRK REMOV (W) (WORD)
- (M) WRK ZN PAV MRK REMOV (W) (RR XING)
- (N) WRK ZN PAV MRK REMOV (W) (UTURN)
- (O) WRK ZN PAV MRK REMOV (REFL) TY II-C-R @ 40' C/C
- (Z) PREV WRK ZN PAV MRK TO REMAIN

NO.	REVISIONS	BY	DATE

HNTB
HNTB Corporation
The HNTB Companies
Infrastructure Solutions
Firm Registration Number 420

LH RA
LAKE HOUSTON REDEVELOPMENT AUTHORITY & TRZ 10
60 HUNTON ANDREWS NORTH LLP
600 TRAVIS SUITE 400
HOUSTON, TX 77002

CITY OF HOUSTON
HOUSTON PUBLIC WORKS
NORTH PARK DRIVE
TRAFFIC CONTROL PLANS
PHASE 1 STEP 2
NORTH PARK DR
STA 54+25 TO STA 64+75

CSJ: 0271-03-060 SHEET 4 OF 7

DESIGNED TO	6	TEXAS	CITY OF HOUSTON	IBS	HIGHWAY No.
CHECKED TO					CS
DRAWN TO					
CHECKED BY	PI	HOU	MONTGOMERY	0912	37 232 65

1/7/2022 7:40:05 PM